










Notes 1. This drawing is the property of RPS Planning & Environment. It is a confidential document and must not be copied, used, or its contents divulged without prior written consent.

LEGEND

-  Dry calcareous/neutral grassland (GS1) with gorse scrub (WS1)
-  Recolonising bare ground (ED3) with spoil (ED2) and willow scrub (WS1)
-  Grassy verges (GS2)
-  Buildings & artificial surfaces (BL3)
-  Scattered trees/parkland (WD5) with amenity grassland (GA2)
-  Flower beds & borders (BC4)
-  Sea wall (CC1)
-  Hedgerow (WL1)
-  Tree line (WL2)

Issue Details

Drawn: DMC	Project No. NI 1004	
Chkd: JMC	File Ref.	
Appd: RH	N/A	
Date: December 2016	Drawing No.	Rev.
Scale: 1:5000 at A3		01



Elmwood House
74 Boucher Road
BELFAST
BT12 6RZ
T +44 2890 667 914
F +44 2890 668 286
www.rpsgroup.com
ireland@rpsgroup.com



Port of Cork Company
Custom House Street
CORK
T +353 21 427 3125
F +353 21 427 6484
www.portofcork.ie
info@portofcork.ie

Project: Ringaskiddy Port Redevelopment- Section 146 EIS

Title: Habitat Survey Results

Figure Number: 15.2